

N91

Route Guide & Hazard Awareness

**COCKFOSTERS - SOUTHGATE - CROUCH END - HORNSEY RISE
CALEDONIAN ROAD - RUSSELL SQUARE - TRAFALGAR SQ**



CONTENTS

FULL ROUTE N91 MAP

Between
Cockfosters and
Southgate.

4

FULL ROUTE N91 MAP

Between
Southgate and
Bounds Green.

5

FULL ROUTE N91 MAP

Between Bounds
Green and
Crouch End.

6

FULL ROUTE N91 MAP

Between
Crouch End and
Caledonian Road.

7

FULL ROUTE N91 MAP

Between
Caledonian Road
and Holborn.

8

FULL ROUTE N91 MAP

Between Holborn
and Trafalgar
Square.

9

LIGHT RUN ROUTE

From Southgate
and Great
Cambridge
Roundabout.

10

LIGHT RUN ROUTE

From Great
Cambridge
Roundabout to
NP Garage.

11

LIGHT RUN ROUTE

From Tottenham
Hale and
Turnpike Lane.

12

RUNNING LIGHT

To and from
Trafalgar Square.

13

RUNNING LIGHT

From Stockwell to
Cockfosters.

14

RUNNING LIGHT

From Cockfosters
to Stockwell.

15

RUNNING LIGHT

From Cockfosters
to NP and from
NP to Crouch
End.

16

RUNNING LIGHT

To and from
Cockfosters and
Crouch End.

17

IN SERVICE

Route guide
from Cockfosters
to Trafalgar
Square.

18

IN SERVICE

Route guide
from Trafalgar
Square to
Cockfosters.

19

COCKFOSTERS

Terminus point
and map.

20

OAKWOOD STATION

Curtilment point
and map.

21

SOUTHGATE STATION

Curtilment point
and map.

22

ARNOS GROVE STATION

Curtilment point
and map.

23

CONTENTS

WOOD GREEN

Turning point
and map.

24

TURNPIKE LANE

Curtailment point
and map.

25

CROUCH END

Curtailment point
and map.

26

HOLLOWAY, CALEDONIAN ROAD

Curtailment point
and map.

27

KINGS CROSS

Curtailment point
and map.

28

RUSSELL SQUARE

Turning point
and map.

29

ALDWYCH, EAST ARM

Turning point
and map.

30

TRAFALGAR SQUARE

Terminus point
and map.

31

LOCAL HAZARDS

Hazards to be
aware of and
other points to
note.

32

LOCAL HAZARDS

Hazards to be
aware of and
other points to
note.

33

LOCAL HAZARDS

Hazards to be
aware of and
other points to
note.

34

LOCAL HAZARDS

Hazards to be
aware of and
other points to
note.

35

LOCAL HAZARDS

Hazards to be
aware of and
other points to
note.

36

LOCAL HAZARDS

Hazards to be
aware of and
other points to
note.

37

LOCAL HAZARDS

Hazards to be
aware of and
other points to
note.

38

LOCAL HAZARDS

Hazards to be
aware of and
other points to
note.

39

LOCAL HAZARDS

Hazards to be
aware of and
other points to
note.

40

LOCAL HAZARDS

Hazards to be
aware of and
other points to
note.

41

AT THE GARAGE

General
information and
safety at the
garage.

42

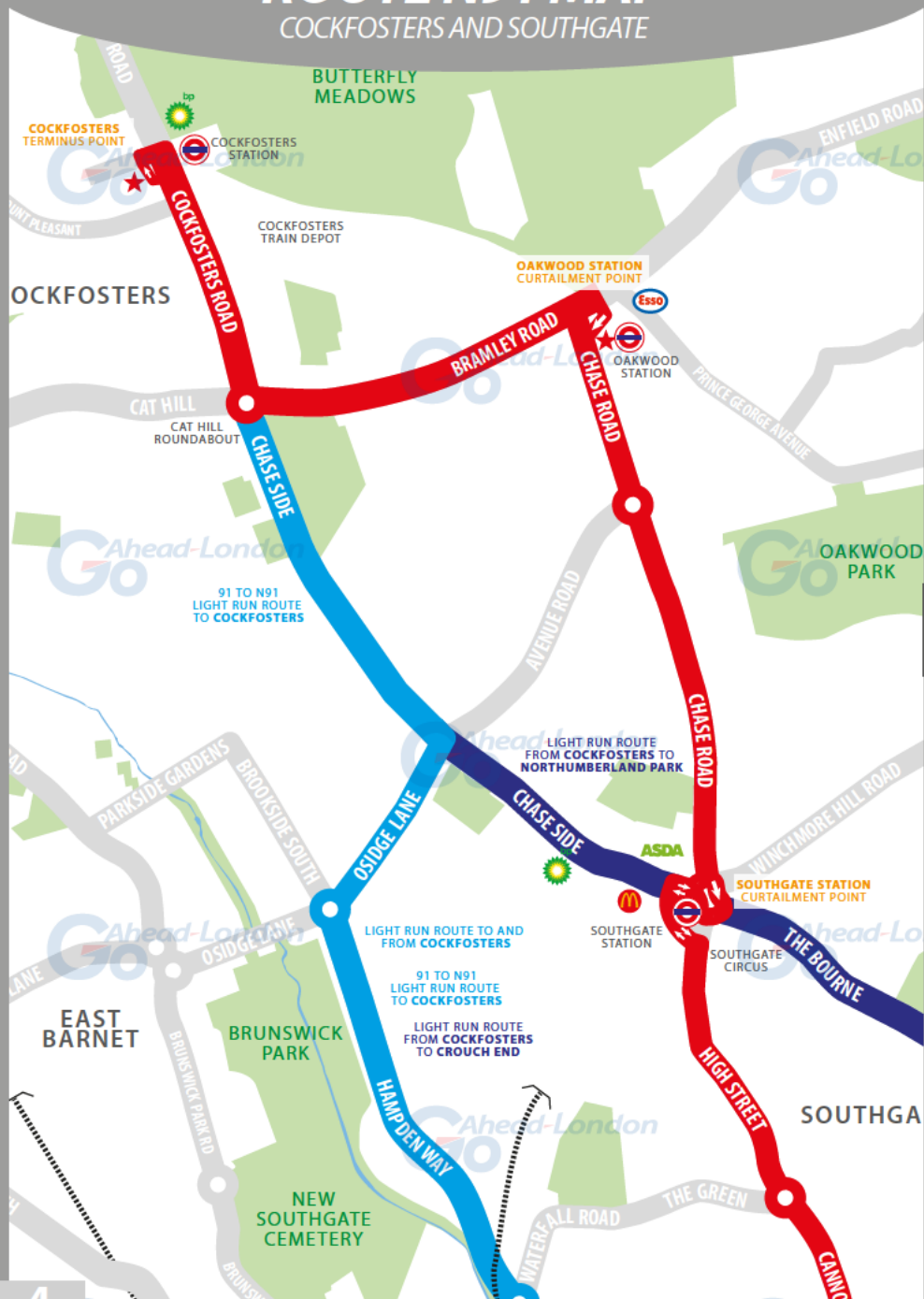
CODES & PROCEDURES

Facility codes,
curtailment abrv
& emergency radio
procedure.

43




ROUTE N91 MAP

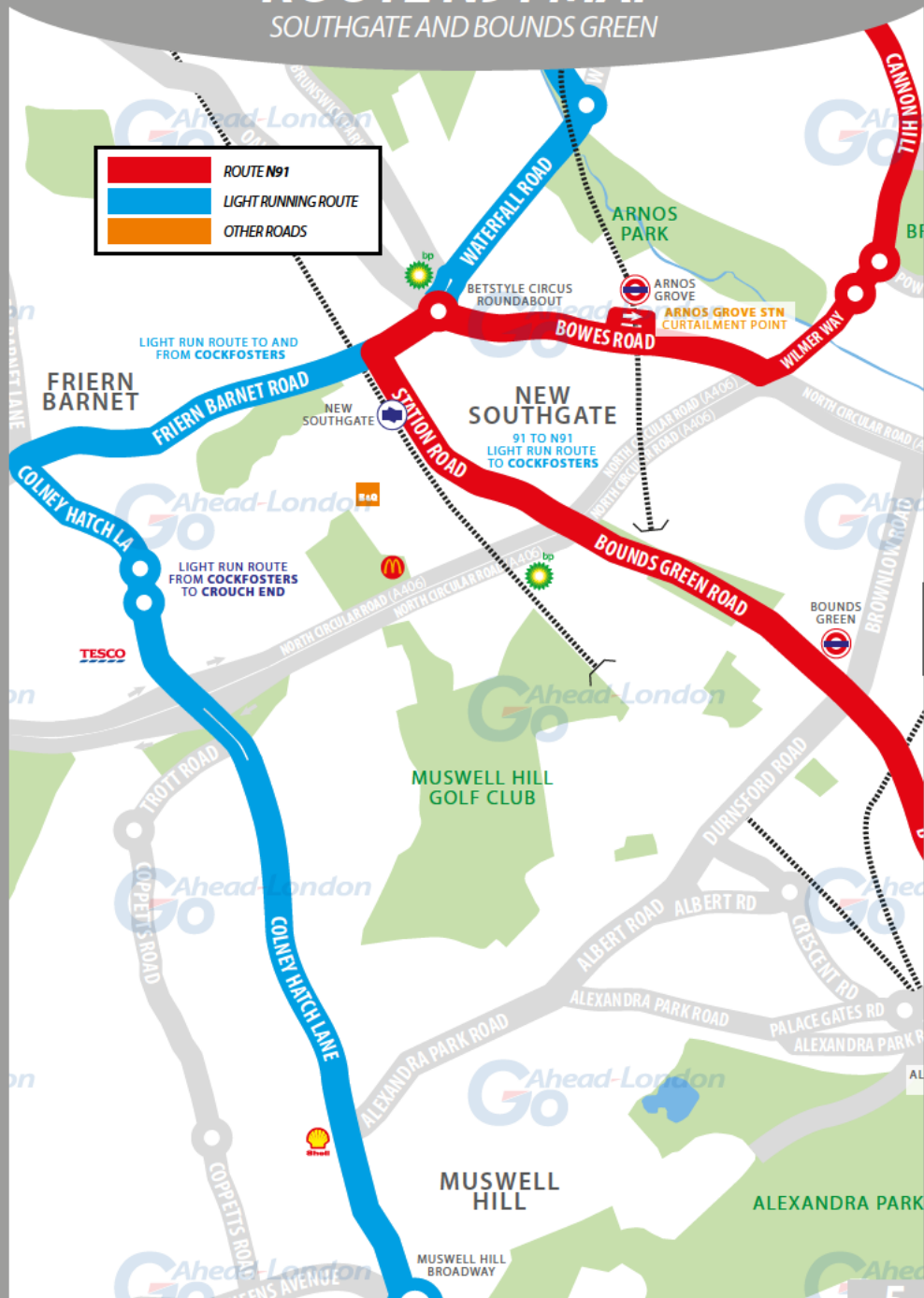
COCKFOSTERS AND SOUTHGATE



ROUTE N91 MAP

SOUTHGATE AND BOUNDS GREEN

	ROUTE N91
	LIGHT RUNNING ROUTE
	OTHER ROADS



GOTO
PAGE 6

ROUTE N91 MAP

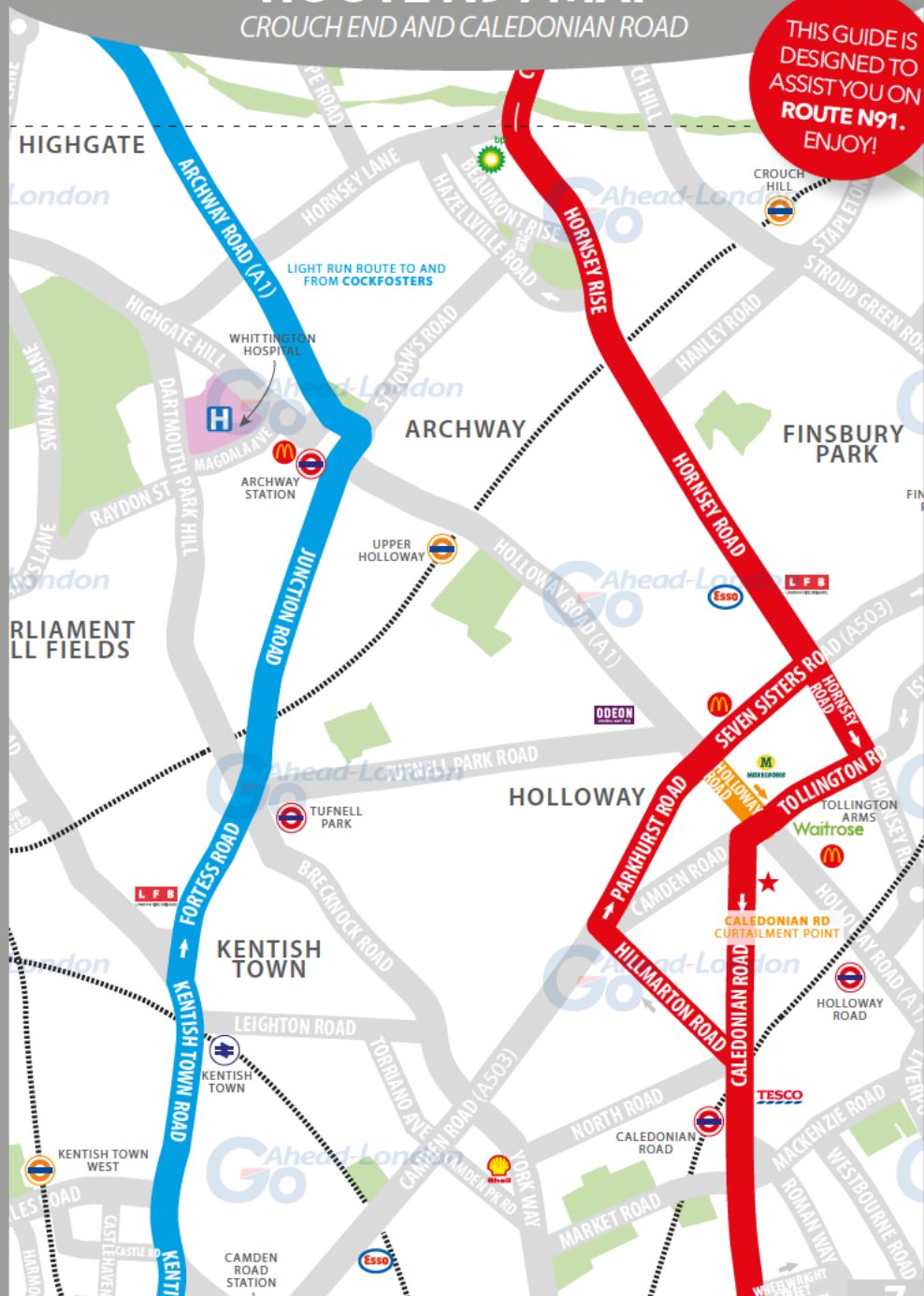
BOUNDS GREEN AND CROUCH END



ROUTE N91 MAP

CROUCH END AND CALEDONIAN ROAD

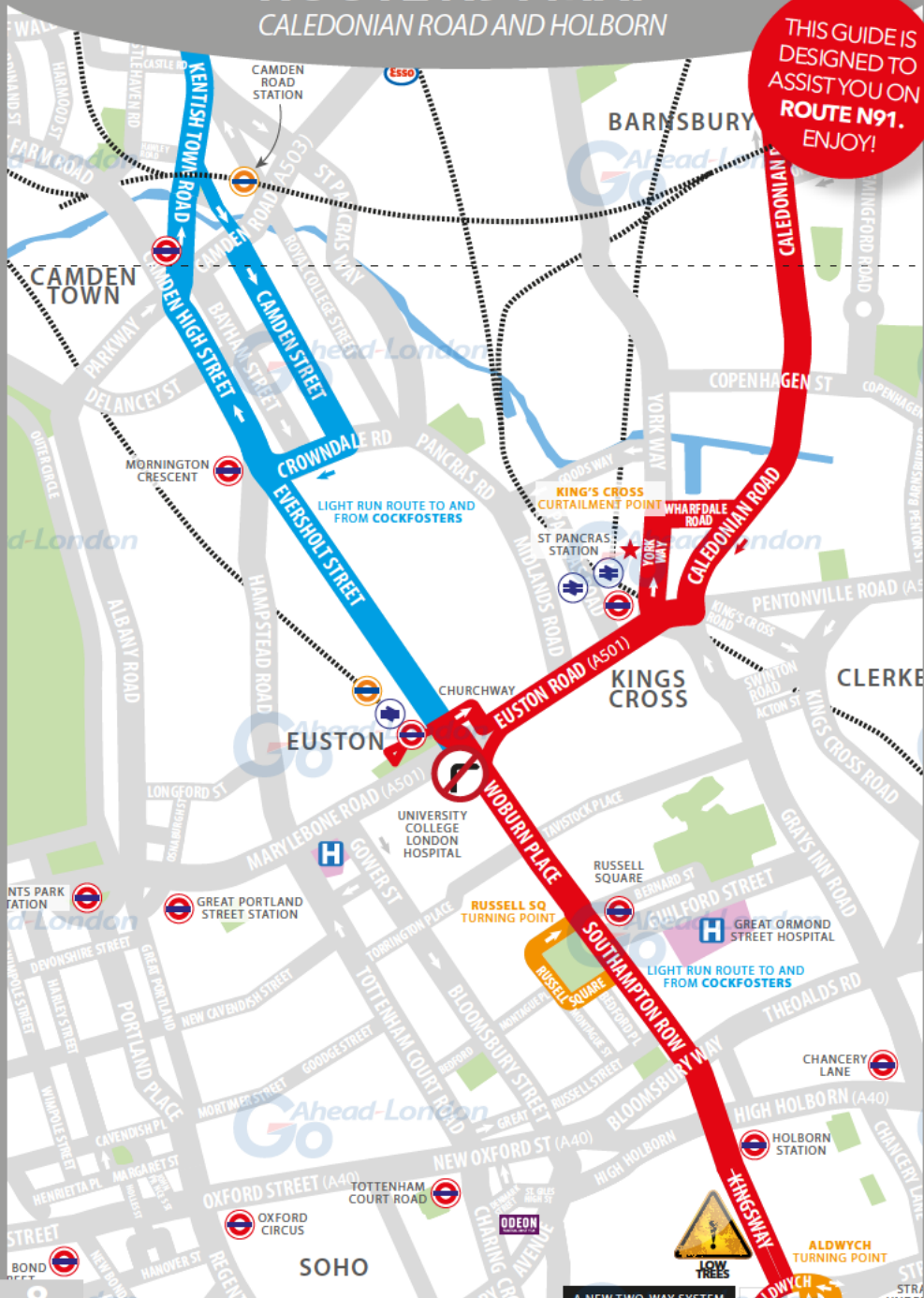
THIS GUIDE IS
DESIGNED TO
ASSIST YOU ON
ROUTE N91.
ENJOY!



ROUTE N91 MAP

CALEDONIAN ROAD AND HOLBORN

THIS GUIDE IS
DESIGNED TO
ASSIST YOU ON
ROUTE N91.
ENJOY!

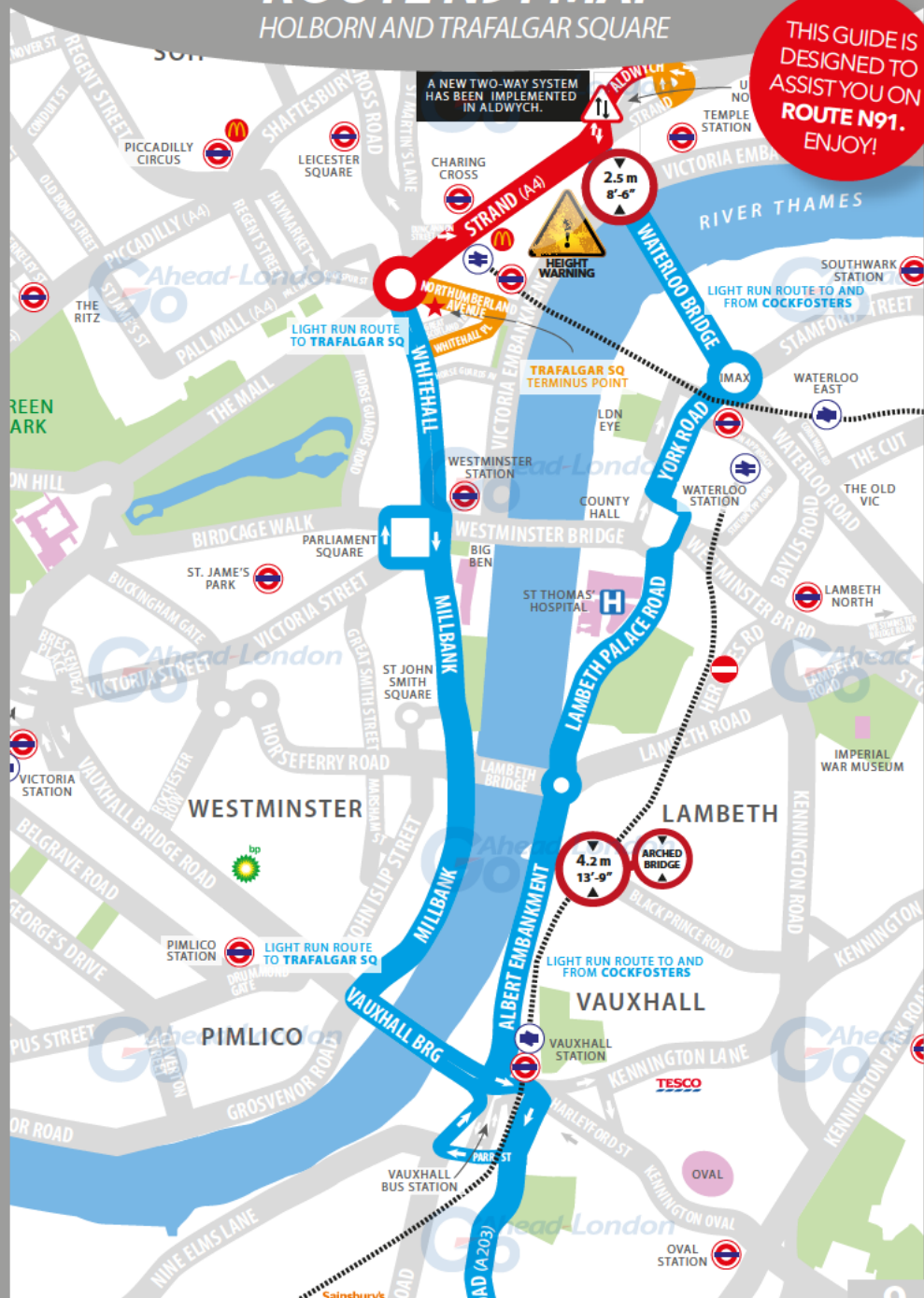


ROUTE N91 MAP

HOLBORN AND TRAFALGAR SQUARE

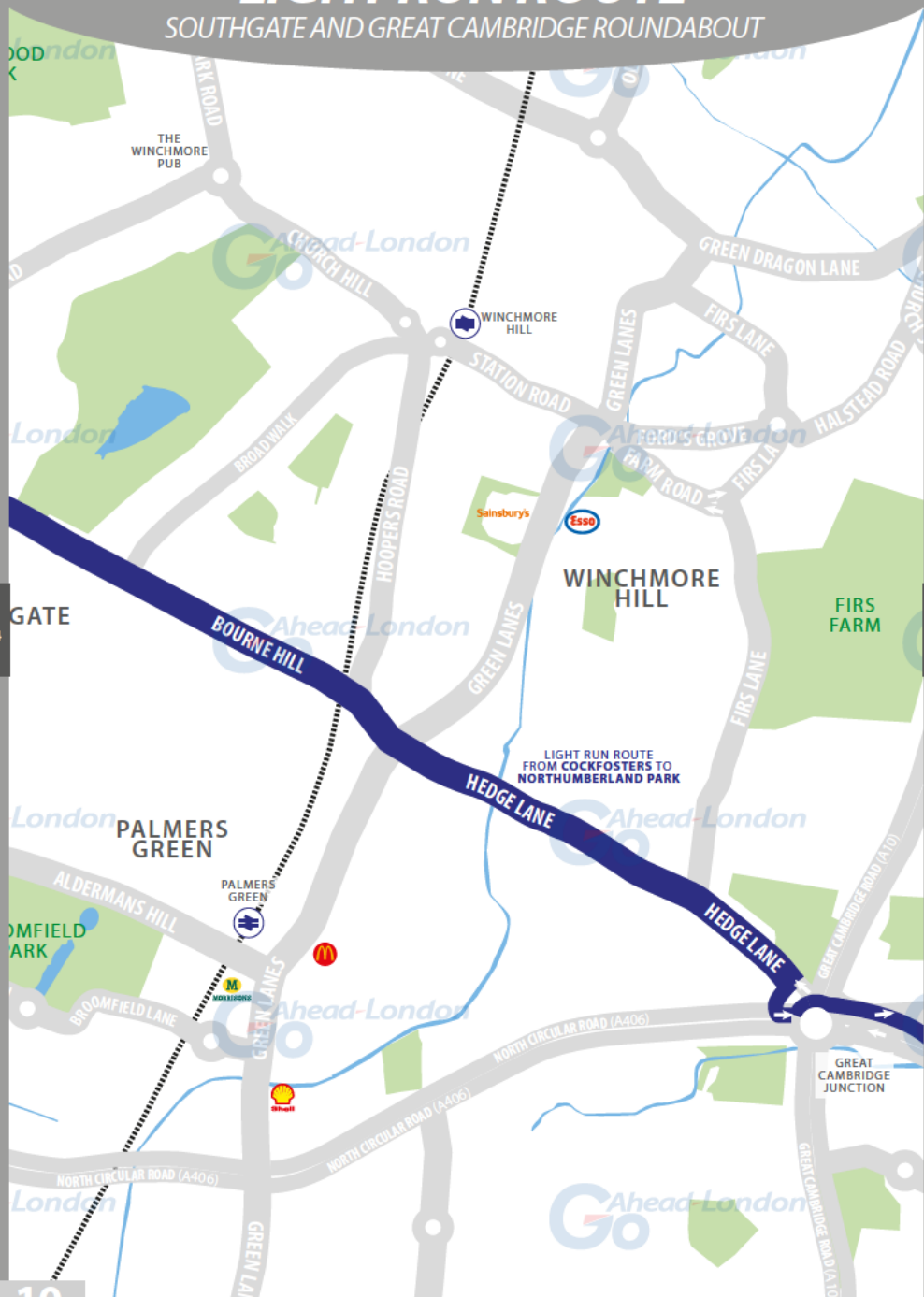
THIS GUIDE IS
DESIGNED TO
ASSIST YOU ON
ROUTE N91.
ENJOY!

A NEW TWO-WAY SYSTEM
HAS BEEN IMPLEMENTED
IN ALDWYCH.



LIGHT RUN ROUTE

SOUTHGATE AND GREAT CAMBRIDGE ROUNDABOUT



GO TO
PAGE 4

GO TO
PAGE 11

ROUTE N91 MAP

GREAT CAMBRIDGE ROUNDABOUT AND NP



ROUTE N91 MAP

TOTTENHAM HALE AND TURNPIKE LANE



GO TO PAGE 6

GO TO PAGE 11

RUNNING LIGHT

RUNNING OUT OF SERVICE

IMPORTANT
LOG OFF IBUS
IMMEDIATELY
IF RUNNING
LIGHT

TO TRAFALGAR SQUARE NORTHUMBERLAND AVE

- From **Stockwell Garage**, turn right onto Lansdowne Way
- At traffic light, turn left onto South Lambeth Road **A203**
- At traffic light, turn left onto Parry Street (*one-way system*)
- At traffic light, turn right onto Wandsworth Road (*one-way system*)
- At traffic light, turn left onto Vauxhall Bridge **A202**
- At traffic light, turn right onto Millbank **A3212**
- At roundabout, take 2nd exit onto Millbank (*junc Lambeth Bridge*) **A3212**
- Continue ahead onto Abingdon Street **A3212**
- At traffic light, turn left onto Parliament Square (*one-way system*) **A3212**
- At traffic light, turn right onto Parliament Square (*one-way system*) **A3212**
- At traffic light, turn right onto Great George Street (*one-way system*) **A3212**
- At traffic light, turn left onto Parliament Street **A3212**
- Continue ahead onto Whitehall **A3212**
- Turn right onto Whitehall Place (*one-way street*)
- At junction, turn left onto Northumberland Avenue to **stand**

FROM TRAFALGAR SQUARE NORTHUMBERLAND AVE

- Continue ahead on Whitehall **A3212**
- Continue ahead onto Parliament Square (*one-way system*) **A3212**
- Continue ahead onto Abingdon Street **A3212**
- At roundabout, take 2nd exit onto Millbank (*junc Lambeth Bridge*) **A3212**
- At traffic light, turn left onto Vauxhall Bridge Road **A202**
- Continue ahead onto Vauxhall Bridge **A202**
- At traffic light, continue ahead onto Kennington Lane (*under railway bridge*)
- At traffic light, turn right onto South Lambeth Road (*one-way system*) **A203**
- At traffic light, continue ahead onto South Lambeth Road **A203**
- At traffic light, turn right onto Lansdowne Way
- Turn left onto Binfield Road to **Stockwell Garage**



STROUD GREEN ROAD
CLEARANCE HEIGHT

DOUBLE DECK VEHICLES MUST
NOT BE USED ON THIS ROAD

West of Finsbury Park Station (off line of route).

RUNNING LIGHT

RUNNING OUT OF SERVICE

IMPORTANT
LOG OFF IBUS
IMMEDIATELY
IF RUNNING
LIGHT

TO COCKFOSTERS STATION

- From **Stockwell Garage**, turn right onto Lansdowne Way
- At traffic light, turn left onto South Lambeth Road **A203**
- At traffic light, turn left onto Parry Street (*one-way system*)
- At traffic light, turn right onto Wandsworth Road (*one-way system*)
- At traffic light, continue ahead onto Albert Embankment **A3036**
- At roundabout, take 2nd exit onto Lambeth Palace Road **A3036**
- At traffic light, turn right onto Westminster Bridge Road **A302**
- At traffic light, continue ahead onto Addington Street **A3200**
- Follow road right onto York Road **A3200**
- At IMAX roundabout, take 1st exit onto Waterloo Bridge **A301**
- Continue ahead onto Lancaster Place (*warning - do not use underpass*)
- At traffic light, continue ahead onto Aldwych **A4**
- At traffic light, turn left onto Kingsway **A4200**
- At traffic light, continue ahead onto Southampton Row **A4200**
- At traffic light, continue ahead onto Russell Square **A4200**
- At traffic light, continue ahead onto Woburn Place **A4200**
- At traffic light, continue ahead onto Eversholt Street **A4200**
- At traffic light, turn right onto Camden High Street
- At traffic light, follow road right onto Kentish Town Road (*one-way system*)
- At traffic light, turn right onto Fortess Road
- At traffic light, continue ahead onto Junction Road (*past Tufnell Park Station*)
- At traffic light, continue ahead onto St John's Way (*past Archway Station*)
- At traffic light, turn left onto Archway Road **A1**
- At traffic light, turn right onto Muswell Hill Road (*past Highgate Station*) **B550**
- At mini roundabout, take 1st exit onto Muswell Hill Road **B550**
- At roundabout, take 2nd exit onto Muswell Hill Broadway **B550**
- At Muswell Hill Roundabout, take 2nd exit onto Muswell Hill Broadway **B550**
- Continue ahead onto Colney Hatch Lane **B550**
- At both mini roundabouts, take 1st exit onto Colney Hatch Lane **B550**
- At traffic light, turn right onto Friern Barnet Road **A1003**
- At Betstyle Circus Roundabout, take 3rd exit onto Waterfall Road **A1003**
- At roundabout, take 1st exit onto Hampden Way
- At roundabout, take 3rd exit onto Osidge Lane **B1453**
- At traffic light, turn left onto Chase Side **A111**
- At Cat Hill Roundabout, take 2nd exit onto Cockfosters Road to **stand**

RUNNING LIGHT

RUNNING OUT OF SERVICE

IMPORTANT
LOG OFF IBUS
IMMEDIATELY
IF RUNNING
LIGHT

FROM COCKFOSTERS STATION

- From **stand**, exit and at junction, turn right onto Cockfosters Road **A111**
- At Cat Hill Roundabout, take 2nd exit onto Chase Side **A111**
- At traffic light, turn right onto Osidge Lane **B1453**
- At roundabout, take 1st exit onto Hampden Way
- At roundabout, take 3rd exit onto Waterfall Road **A1003**
- At Betstyle Circus Roundabout, take 2nd exit onto Friern Barnet Road **A1003**
- At traffic light, turn left onto Colney Hatch Lane **B550**
- At both mini roundabouts, take 2nd exit onto Colney Hatch Lane **B550**
- Continue ahead onto Muswell Hill Broadway **B550**
- At Muswell Hill Roundabout, take 3rd exit onto Muswell Hill Broadway **B550**
- At roundabout, take 2nd exit onto Muswell Hill Road **B550**
- At mini roundabout, take 2nd exit onto Muswell Hill Road **B550**
- At traffic light, turn left onto Archway Road (*past Highgate Station*) **A1**
- At traffic light, turn right onto St John's Way **A1**
- At traffic light, continue ahead onto Junction Road (*past Archway Station*)
- At traffic light, continue ahead onto Fortess Road (*past Tufnell Park Station*)
- At traffic light, follow road left onto Kentish Town Road
- At traffic light, turn left onto Camden Street (*one-way system*)
- At traffic light, turn right onto Crowndale Road (*one-way system*) **B512**
- At traffic light, turn left onto Eversholt Street **A4200**
- At traffic light, continue ahead onto Woburn Place/Tavistock Square **A4200**
- At traffic light, continue ahead onto Russell Square/Southampton Row **A4200**
- At traffic light, continue ahead onto Kingsway (*past Holborn Station*) **A4200**
- At traffic light, turn right onto Aldwych **A4**
- At traffic light, follow road left onto Lancaster Place/ Waterloo Bridge **A301**
- At IMAX roundabout, take 3rd exit onto York Road **A3200**
- Follow road left onto Addington Street **A3200**
- At traffic light, continue ahead onto Westminster Bridge Road **A302**
- At traffic light, turn left onto Lambeth Palace Road **A3036**
- At roundabout, take 2nd exit onto Albert Embankment **A3036**
- At traffic light, turn left onto Kennington Lane (*under railway bridge*)
- At traffic light, turn right onto South Lambeth Road (*one-way system*) **A203**
- At traffic light, continue ahead onto South Lambeth Road **A203**
- At traffic light, turn right onto Lansdowne Way
- Turn right onto Binfield Road to **Stockwell Garage**

RUNNING LIGHT

RUNNING OUT OF SERVICE

IMPORTANT
LOG OFF IBUS
IMMEDIATELY
IF RUNNING
LIGHT

FROM COCKFOSTERS TO NP GARAGE

- From **stand**, exit and at junction, turn right onto Cockfosters Road **A111**
- At Cat Hill Roundabout, take 2nd exit onto Chase Side **A111**
- At Southgate Circus Roundabout, take 2nd exit onto The Bourne **A111**
- Continue ahead onto Bourne Hill **A111**
- At traffic light, continue ahead onto Hedge Lane **A111**
- At traffic light, turn right onto Taplow Road (*one-way system*) **B512**
- At Great Cambridge Roundabout, take 2nd exit onto Kendal Parade (*twds NC*)
- Join Sterling Way onto Angel Road (*North Circular Road*) **A406**
- Exit onto North Circular Road slip road (*towards Brimsdown and Tottenham A1055*)
- Turn left onto Montagu Road and continue onto Conduit Lane
- At roundabout, take 1st exit onto Angel Edmonton Road **A1055**
- Continue ahead onto Angel Edmonton Road (*IKEA on the left*) **A1055**
- Continue ahead onto Watermead Way **A1055**
- At traffic light, turn right onto Marigold Road
- Turn left onto Marsh Lane
- Turn left into **Northumberland Park Garage**

FROM NP GARAGE TO CROUCH END

- From **Northumberland Park Garage**, turn right onto Marsh Lane
- Turn right onto Marigold Road
- At traffic light, turn right onto Watermead Way **A1055**
- At traffic light, turn left onto Hale Road **A503**
- At traffic light, turn right onto Broad Lane
- At traffic light, continue ahead onto West Green Road **A504**
- At mini roundabout, take 2nd exit onto West Green Road **A504**
- Follow road left onto Alfoxton Avenue (*one-way system*)
- At traffic light, turn right onto Green Lanes **A105**
- At traffic light, turn left onto Turnpike Lane (*junc Turnpike Lane Station*)
- Turn left onto Tottenham Lane (*past Hornsey Station*) **A103**
- At roundabout, take 2nd exit onto Tottenham Lane **A103**

RUNNING LIGHT

RUNNING OUT OF SERVICE

IMPORTANT
LOG OFF IBUS
IMMEDIATELY
IF RUNNING
LIGHT

FROM CROUCH END TO COCKFOSTERS

- At stand, continue ahead on Tottenham Lane **A103**
- At roundabout, take 1st exit onto Tottenham Lane to Church Lane **A103**
- At traffic light, turn right onto High Street to Turnpike Lane **A504**
- At traffic light, turn left onto Hornsey Park Road **B138**
- Follow road left onto Mayes Road **B151**
- At mini roundabout, take 2nd exit onto Mayes Road **B151**
- At 2nd mini roundabout, take 1st exit onto Station Road **B151**
- At 3rd mini roundabout, take 3rd exit onto Park Avenue **B151**
- At traffic light, turn left onto Bound Green Road **A109**
- At traffic light, continue ahead onto Station Rd (*junc North Circular Road*) **A103**
- At traffic light, turn right onto Friern Barnet Road **A1003**
- At Betstyle Circus Roundabout, take 3rd exit onto Waterfall Road **A1003**
- At roundabout, take 1st exit onto Hampden Way
- At roundabout, take 3rd exit onto Osidge Lane **B1453**
- At traffic light, turn left onto Chase Side **A111**
- At Cat Hill Roundabout, take 2nd exit onto Cockfosters Road to **stand**

FROM COCKFOSTERS TO CROUCH END

- From **stand**, exit and at junction, turn right onto Cockfosters Road **A111**
- At Cat Hill Roundabout, take 2nd exit onto Chase Side **A111**
- At traffic light, turn right onto Osidge Lane **B1453**
- At roundabout, take 1st exit onto Hampden Way
- At roundabout, take 3rd exit onto Waterfall Road **A1003**
- At Betstyle Circus Roundabout, take 2nd exit onto Friern Barnet Road **A1003**
- At traffic light, turn left onto Colney Hatch Lane **B550**
- At both mini roundabouts, take 2nd exit onto Colney Hatch Lane **B550**
- Continue ahead onto Muswell Hill Broadway **B550**
- At Muswell Hill Roundabout, take 2nd exit onto Muswell Hill **A504**
- At traffic light, turn right onto Park Road A1201
- Take slip road on left onto Tottenham Lane to **stand**

ROUTE DIRECTIONS

RUNNING IN SERVICE

NEVER
DIVERT OFF
LINE OF ROUTE
UNLESS ADVISED
BY IBUS

TO TRAFALGAR SQUARE NORTHUMBERLAND AVE

- From **stand**, exit and at junction, turn right onto Cockfosters Road **A111**
- At Cat Hill Roundabout, take 1st exit onto Bramley Road **A110**
- Turn right onto Station Approach (*to serve Oakwood Station*)
- At junction, turn left onto Chase Road
- At roundabout, take 2nd exit onto Chase Road
- At junction, turn right onto Winchmore Hill Road
- At Southgate Circus Roundabout, take 3rd exit onto Chase Side **A111**
- Turn left onto Southgate Parade (*to serve Southgate Station*)
- At junction, turn right onto High Street **A1004**
- At roundabout, take 2nd exit onto Cannon Hill **A1004**
- At both mini roundabouts, continue ahead onto Wilmer Way **B1452**
- At traffic light, turn right onto Bowes Road (*junc North Circular Road*) **A1110**
- At Betstyle Circus Roundabout, take 1st exit onto Friern Barnet Road **A1003**
- At traffic light, turn left onto Station Road (*past New Southgate Station*) **A109**
- At traffic light, continue ahead onto Bounds Green Rd (*junc North Circular Rd*) **A109**
- At traffic light, turn right onto High Road [Wood Green] **A105**
- At traffic light, turn right onto Turnpike Lane (*junc Turnpike Lane Station*)
- Turn left onto Tottenham Lane (*past Hornsey Station*) **A103**
- At roundabout, take 2nd exit onto Tottenham Lane **A103**
- At traffic light, continue onto The Broadway and onto Crouch End Hill **A103**
- Continue ahead onto Hornsey Rise and onto Hornsey Road **A103**
- At traffic light, continue ahead onto Hornsey Road (*junc Seven Sisters Rd*) **A103**
- At traffic light, turn right onto Tollington Road (*one-way system*) **A503**
- At traffic light, continue ahead onto Camden Road (*junc Holloway Road*) **A103**
- Turn left onto Caledonian Road (*past Caledonian Road Station*) **A5203**
- At traffic light, continue ahead onto King's Cross Bridge (*one-way system*) **A103**
- At traffic light, turn right onto Grays Inn Road (*one-way system*) **A501**
- At traffic light, continue ahead onto Euston Road (*past King's Cross Station*) **A501**
- At traffic light, turn left onto Upper Woburn Place to Woburn Place **A4200**
- At traffic light, continue ahead onto Russell Square to Southampton Row **A4200**
- At traffic light, continue ahead onto Kingsway (*past Holborn Station*) **A4200**
- At traffic light, turn right onto Aldwych **A4**
- At traffic light, turn right onto Strand (*junc Lancaster Place*) **A4**
- At Trafalgar Square roundabout, take 2nd exit onto Whitehall **A3212**
- Turn left onto Whitehall Place (*one-way street*) to Northumberland Ave to **stand**

ROUTE DIRECTIONS

RUNNING IN SERVICE

IMPORTANT
PLEASE ENSURE
YOU USE YOUR
RIBAS KEY ON
EVERY TRIP

TO COCKFOSTERS STATION

- From **stand**, continue ahead on Northumberland Ave to traffic light
- At traffic light, circumnavigate roundabout and 5th exit onto Strand **A4**
- At traffic light, follow road left onto Aldwych (*junc Lancaster Place*) **A4**
- At traffic light, turn left onto Kingsway **A4200**
- At traffic light, continue ahead onto Southampton Row to Russell Square **A4200**
- At traffic light, continue ahead onto Woburn Place to Euston Square **A4200**
- At traffic light, turn left into Euston Bus Station (*to serve Euston Station*)
- Circumnavigate roundabout in Euston Bus Station to exit
- At traffic light, continue ahead onto Grafton Place onto Churchway **A4200**
- At traffic light, turn left onto Euston Road (*past St Pancras Station*) **A501**
- At traffic light, turn left onto York Way (*past King's Cross Station*) **A5203**
- Keep right and turn right onto Wharfedale Road (*one-way system*) **A5203**
- At traffic light, turn left onto Caledonian Road **A5203**
- Follow road left onto Hillmarton Road (*one-way system*) **A5203**
- At traffic light, turn right onto Parkhurst Road (*one-way system*) **A503**
- At traffic light, continue ahead onto Seven Sisters Road (*one-way system*) **A103**
- At traffic light, turn left onto Hornsey Road **A103**
- Continue ahead onto Hornsey Rise and Crouch End Hill **A103**
- Continue ahead onto The Broadway and onto Tottenham Lane **A103**
- At roundabout, take 1st exit onto Tottenham Lane to Church Lane (*one-way system*)
- At traffic light, turn right onto High Street to Turnpike Lane **A504**
- At traffic light, turn left onto High Road (*past Wood Green Station*) **A105**
- At traffic light, turn left onto Bounds Green Road (*past Bounds Green Station*) **A109**
- At traffic light, continue ahead onto Station Road (*junc North Circular Road*) **A103**
- At traffic light, turn right onto Friern Barnet Road **A1003**
- At Betstyle Circus Roundabout, take 3rd exit onto Bowes Road **A1110**
- Turn left onto Arnos Grove Forecourt (*to serve Arnos Grove Station*) and exit
- At traffic light, turn left onto Wilmer Way (*junc North Circular Road*) **B1452**
- At both mini roundabouts, continue ahead onto Powys Lane/Cannon Hill **B1452**
- At roundabout, take 2nd exit onto The Green to High Street **A1004**
- Turn left onto Southgate Parade (*to serve Southgate Station*)
- At junction, turn right onto Chase Side **A111**
- At Southgate Circus Roundabout, take 1st exit onto Winchmore Hill Road
- Turn left onto Chase Road and at mini roundabout, take 2nd exit onto Chase Road
- At traffic light, turn right onto Bramley Road **A110**
- Turn right onto Station Approach (*to serve Oakwood Station*)
- At junction, turn right onto Chase Road
- At traffic light, turn left onto Bramley Road **A110**
- At Cat Hill Roundabout, take 3rd exit onto Cockfosters Road to **stand**

COCKFOSTERS

TERMINUS POINT

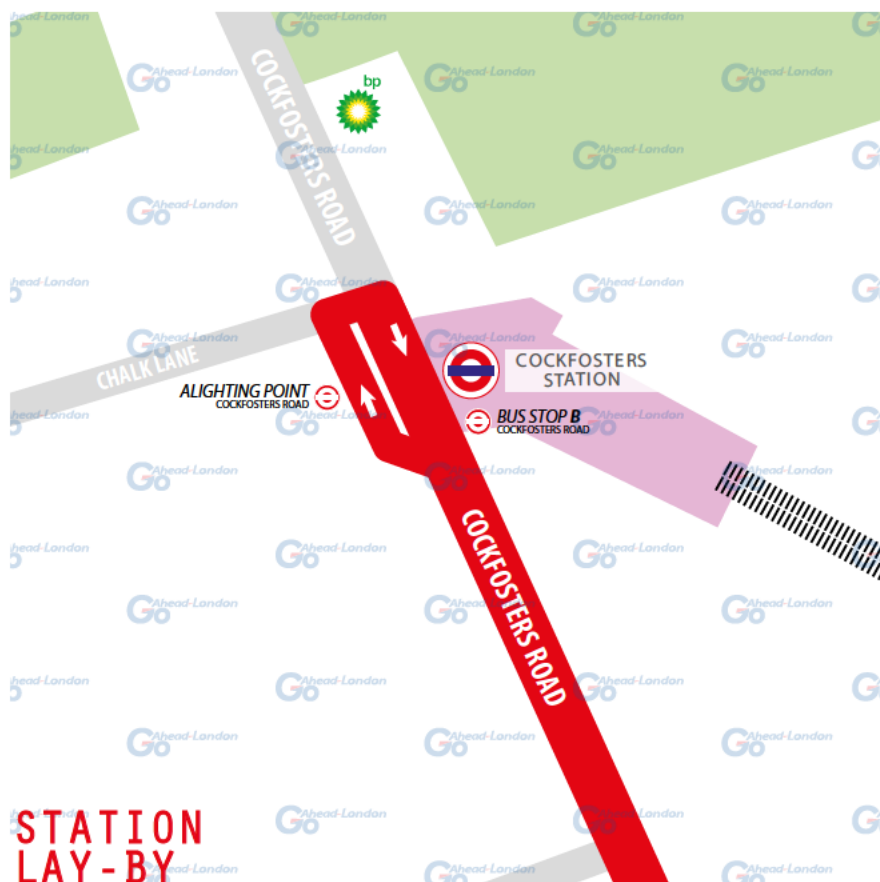
SWITCH THE
ENGINE OFF
WHILST AT THE
STAND

From Trafalgar Square. Proceed from Cockfosters Station Lay-By direct to stand. Set down on Cockfosters Station Lay-by at **ALIGHTING POINT**.

Towards Trafalgar Square. Depart via Cockfosters Station Lay-By to Cockfosters Road. Pick up on Cockfosters Road at **BUS STOP B**.

Private stand for up to 3 buses in lay-by on west side of Cockfosters Road outside Cockfosters Station.

Blind display: **COCKFOSTERS.**



OAKWOOD STATION

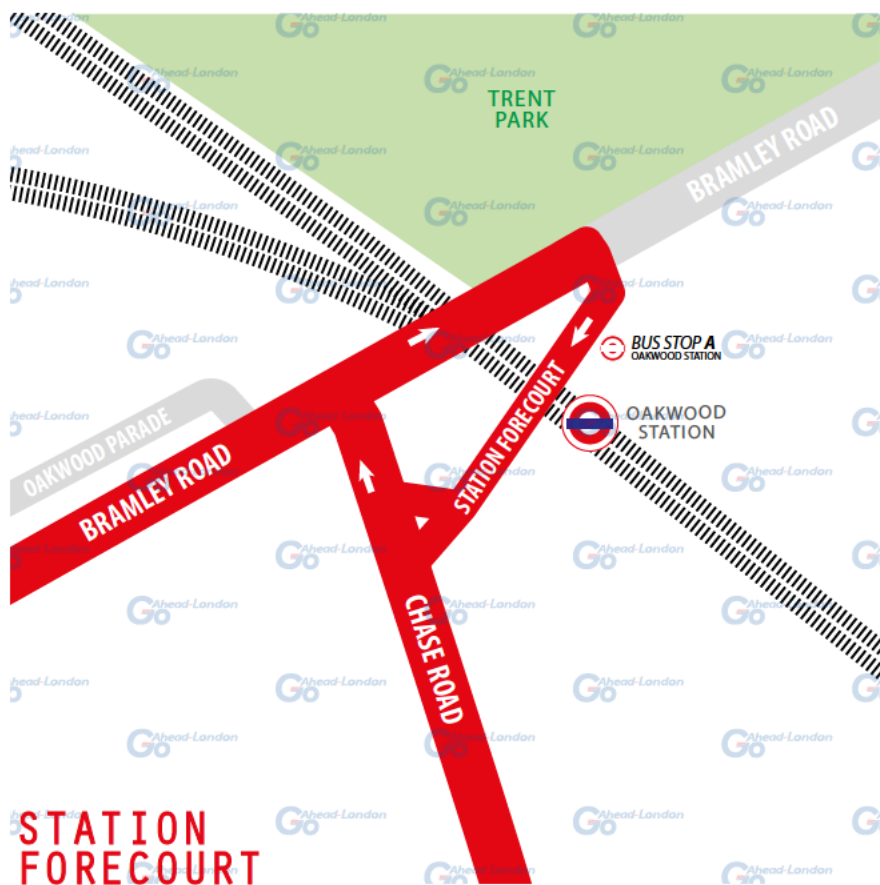
CURTAILMENT POINT

IMPORTANT
PLEASE ENSURE
YOU USE YOUR
RIBAS KEY ON
EVERY TRIP

From Trafalgar Square. Proceed from Oakwood Station Forecourt direct to stand. Set down on Oakwood Station Forecourt at **BUS STOP A**.

Towards Trafalgar Square. Depart to Oakwood Station Forecourt. Pick up on Oakwood Station Forecourt at **BUS STOP A**.

Private stand for 1 bus on Oakwood Station Forecourt on south side of Bramley Road. **Blind display: OAKWOOD.**



SOUTHGATE STATION

CURTALMENT POINT

SWITCH THE
ENGINE OFF
WHILST AT THE
STAND

From Trafalgar Square. Proceed from Station Parade direct to stand.

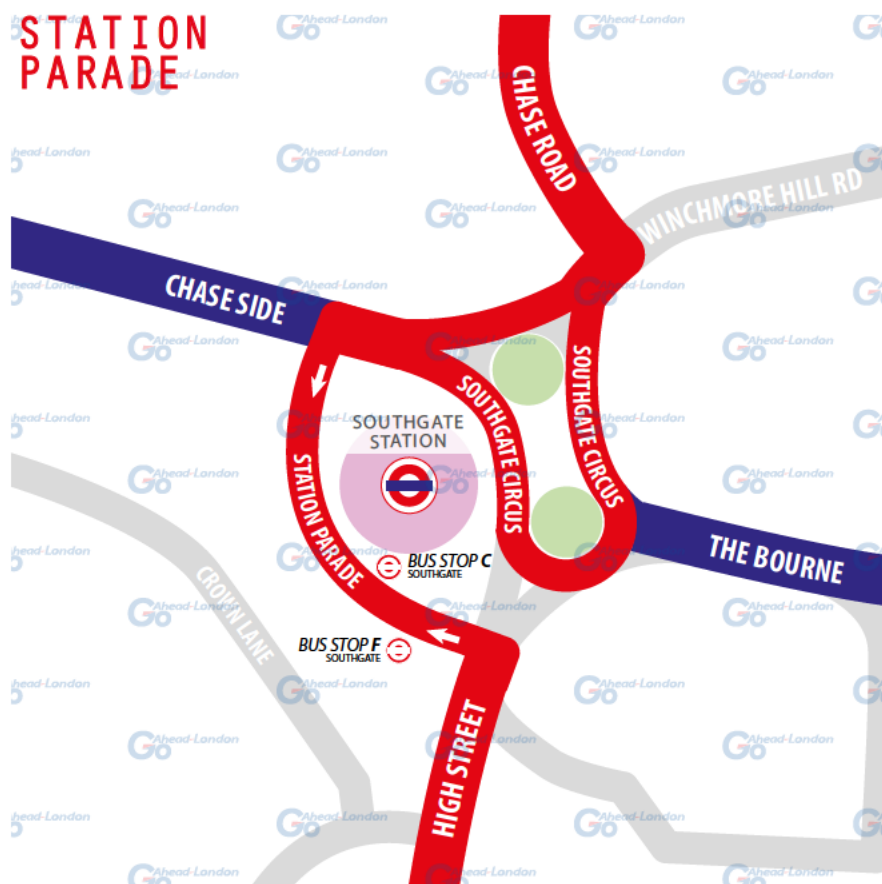
Set down on Station Parade at **BUS STOP F**.

Towards Trafalgar Square. Depart via Station Parade, Southgate Circus and

Chase Side to Station Parade. Pick up on Station Parade at **BUS STOP C**.

Private stand for two buses on routes W6 and W9 on east side of Station

Parade. Blind display: **SOUTHGATE**.



ARNOS GROVE

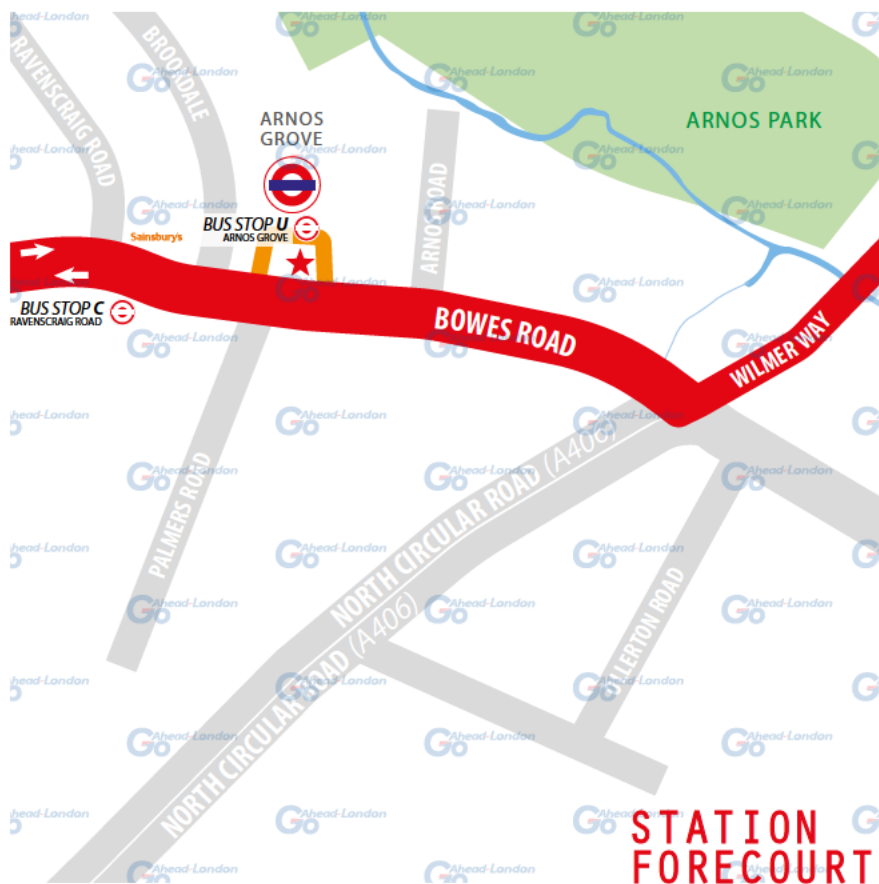
CURTALMENT POINT

SWITCH THE
ENGINE OFF
WHILST AT THE
STAND

From Trafalgar Square. Proceed from Arnos Grove Station Forecourt direct to stand. Set down on Arnos Grove Station Forecourt at **BUS STOP T.**

Towards Trafalgar Square. Depart via Arnos Grove Station Forecourt to Bowes Road. Pick up on Bowes Road at **BUS STOP C.**

Private offside stand for 2 buses on Arnos Grove Station forecourt on north side of Bowes Road. **Blind display: ARNOS GROVE.**



WOOD GREEN

TURNING POINT

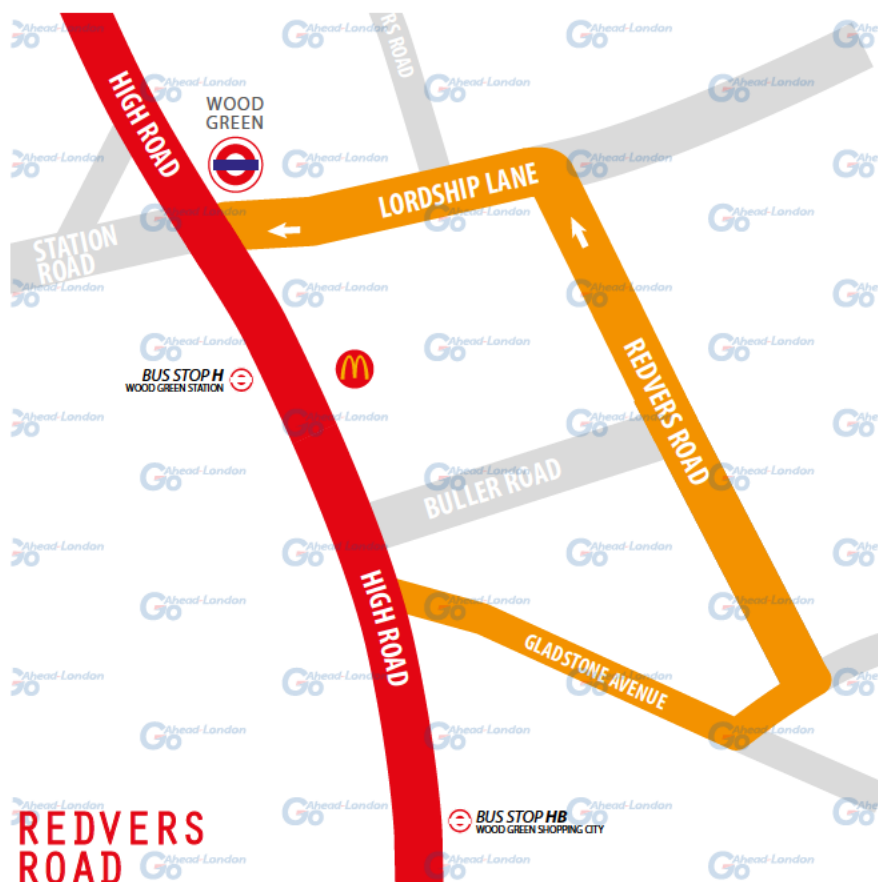
TURNING POINT ONLY.
BUSES MUST NOT STAND.

From Trafalgar Square. Proceed from Wood Green High Road via Gladstone Avenue, Moselle Avenue, Redvers Road and Lordship Lane. Set down on Wood Green High Road at **BUS STOP H**.

Towards Trafalgar Square. Depart to Wood Green High Road. Pick up on Wood Green High Road at **BUS STOP GB**.

Turning point only - buses must not stand.

Blind display: **WOOD GREEN**.



TURNPIKE LANE

CURTAILMENT POINT

SWITCH THE
ENGINE OFF
WHILST AT THE
STAND

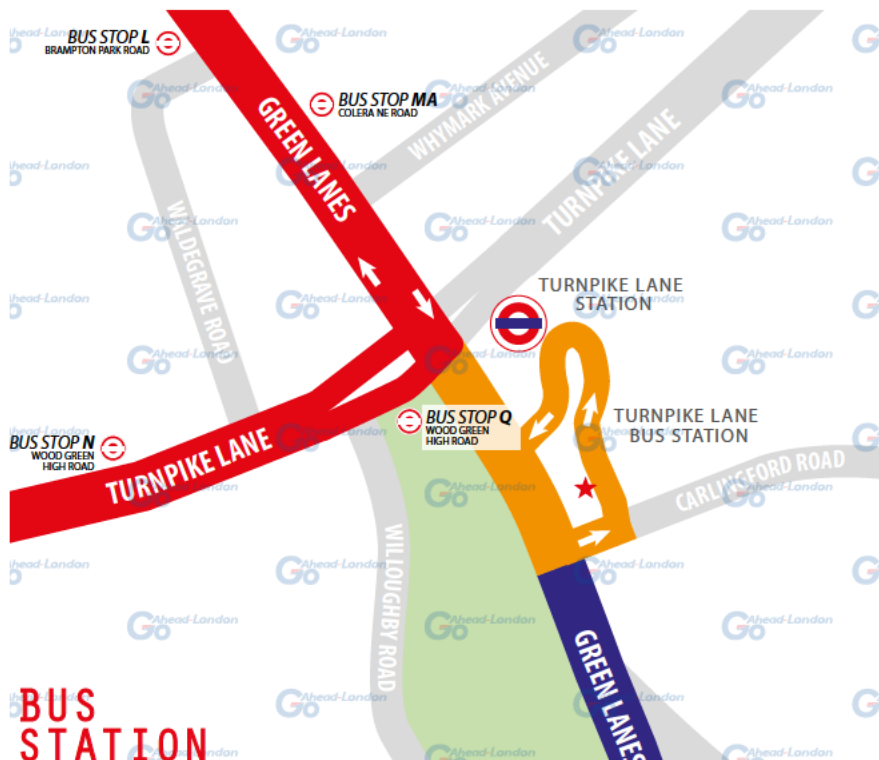
From Cockfosters. Proceed from Wood Green High Road via Green Lanes, Carlingford Road and Turnpike Lane Bus Station to stand. Set down on Wood Green High Road at **BUS STOP MA**.

Towards Cockfosters. Depart via Turnpike Lane Bus Station and Green Lanes to Wood Green High Road. Pick up on Wood Green High Rd at **BUS STOP L**.

From Trafalgar Square. Proceed from Turnpike Ln via Green Lanes, Carlingford Rd and Turnpike Lane Bus Stn to stand. Set down on Turnpike Ln at **BUS STOP N**.

Towards Trafalgar Square. Depart via Turnpike Lane Bus Station and Green Lanes to Turnpike Lane. Pick up on Turnpike Lane at **BUS STOP Q**.

Private stand for 10 buses in marked bays in Turnpike Lane Bus Station on east side of Green Lanes. **Blind display: TURNPIKE LANE STATION.**



CROUCH END

CURTALMENT POINT

IMPORTANT
PLEASE ENSURE
YOU USE YOUR
RIBAS KEY ON
EVERY TRIP

From Trafalgar Square. Proceed from Tottenham Lane direct to stand. Set down on Tottenham Lane at **BUS STOP CA**.

Towards Trafalgar Square. Depart to Tottenham Lane (circling roundabout at junction with Ferme Park Road).

Pick up on Tottenham Lane at **BUS STOP W**.

Public stand for four buses outside YMCA building on north side of Tottenham Lane. Blind display: **CROUCH END**.



HOLLOWAY

CURTAILMENT POINT

IMPORTANT
PLEASE ENSURE
YOU USE YOUR
**RIBAS KEY ON
EVERY TRIP**

From Cockfosters. Proceed from Caledonian Road direct to stand.
Set down on Caledonian Road at **BUS STOP V.**

Towards Cockfosters. Depart via Caledonian Road to Hillmarton Road.
Pick up on Hillmarton Road at **BUS STOP E.**

Public off side stand for three buses on the north side of Caledonian Road.
Blind display: **HOLLOWAY ROAD NAG'S HEAD.**



KINGS CROSS

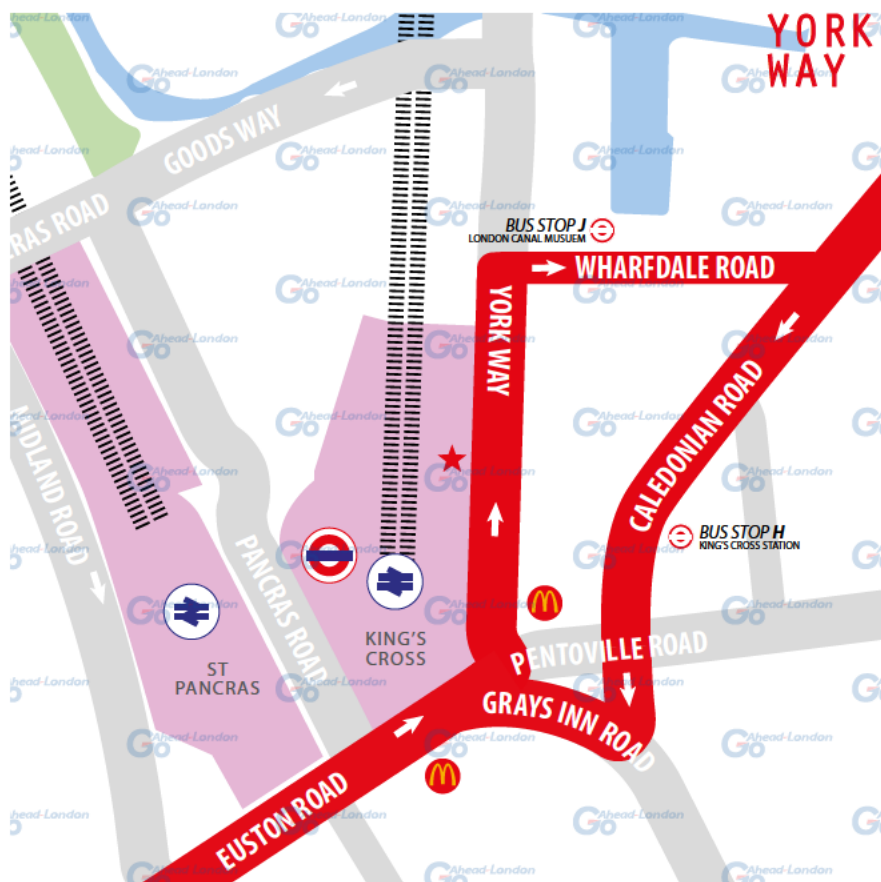
CURTALMENT POINT

IMPORTANT
PLEASE ENSURE
YOU USE YOUR
RIBAS KEY ON
EVERY TRIP

From Cockfosters. Proceed from Caledonian Road via King's Cross Bridge, Gray's Inn Road and York Way to stand.
Set down on Caledonian Road at **BUS STOP H**.

Towards Cockfosters. Depart via York Way to Wharfdale Road.
Pick up on Wharfdale Road at **BUS STOP J**.

Public stand for 10 buses on west side of York Way.
Blind display: KING'S CROSS.



RUSSELL SQUARE

TURNING POINT

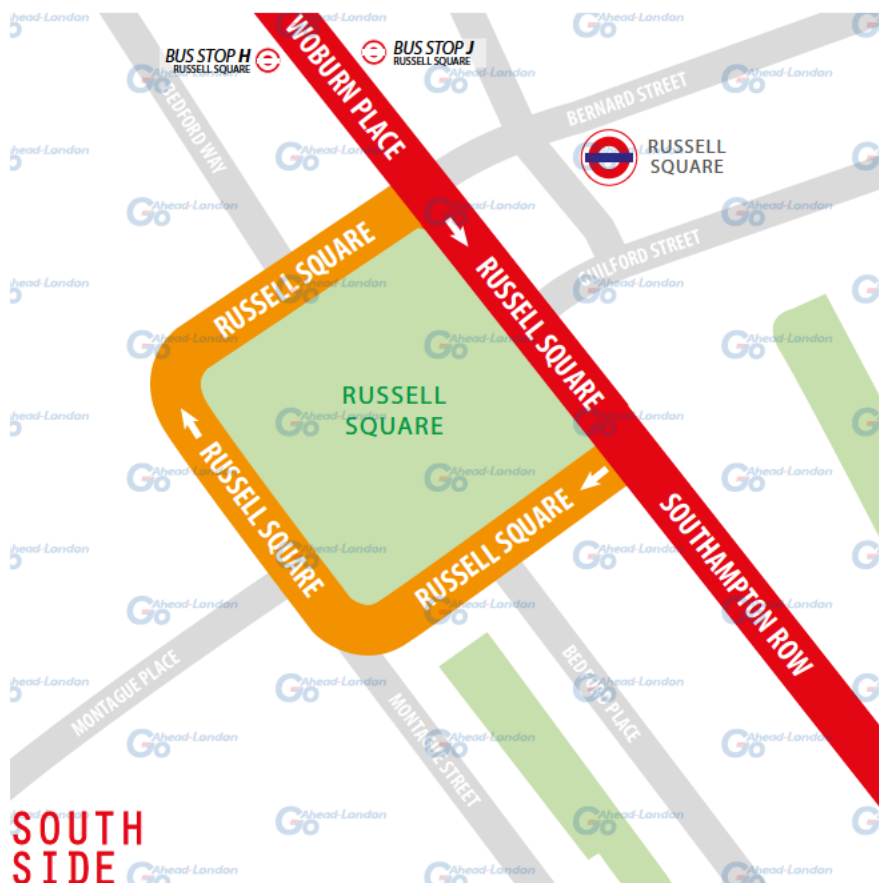
TURNING POINT ONLY.
BUSES MUST NOT STAND.

From Cockfosters. Proceed from Woburn Place via Russell Square.
Set down on Woburn Place at **BUS STOP J.**

Towards Cockfosters. Depart to Woburn Place.
Pick up on Woburn Place at **BUS STOP H.**

Turning point only - buses must not stand.

Blind display: **RUSSELL SQUARE.**



TRAFALGAR SQUARE

TERMINUS POINT

PLEASE CHECK
TRIP NUMBER
ON ETM BEFORE
DEPARTING

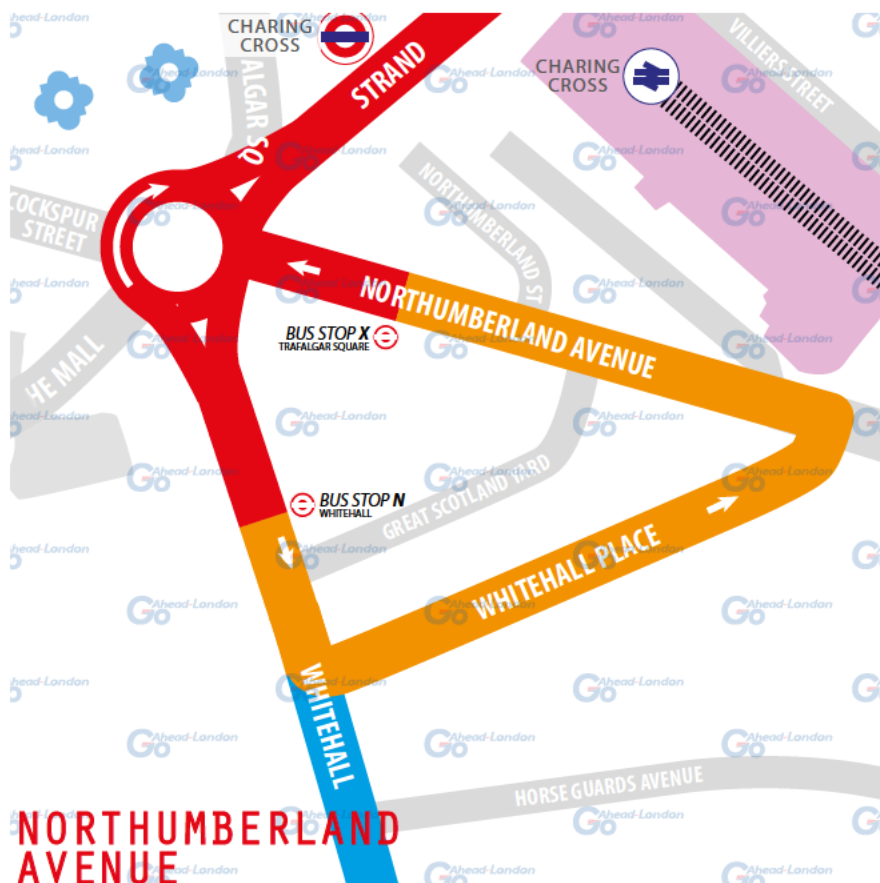
From Cockfosters. Proceed from Whitehall via Whitehall Place and Northumberland Avenue to stand.

Set down on Whitehall at **ALIGHTING POINT N.**

Towards Cockfosters. Depart to Northumberland Avenue.

Pick up on Northumberland Avenue at **BUS STOP X.**

Public stand for seven buses on south side of Northumberland Avenue in 2 parts. **Blind display: TRAFALGAR SQUARE.**



LOCAL HAZARDS & POINTS TO NOTE

FULL RISK ASSESSMENT VIEWABLE UPON REQUEST



VOLUME OF PEDESTRIANS | COCKFOSTERS STAND

Cockfosters Football Club. From stand, ahead and turn right. Pedestrians exercise care and caution. Look out for pedestrians, especially during football.

VARIOUS HAZARDS | FRESTON GDNS / COCKFOSTERS RD

Shops, pedestrians, Southgate School, 30 mph. Proceed with care and caution, particularly at weekends due to heavy pedestrian movement.

RESIDENTIAL AREA | COCKFOSTERS ROAD / PEACE ROAD

Christ the King Church, 30 mph. Proceed with care and caution.

ROUNABOUT | COCKFOSTERS ROAD / BRAMLEY ROAD

Roundabout with trees in the middle, 30 mph. Watch out for speeding vehicles approaching the roundabout. Beware of low hanging trees.

RESIDENTIAL AREA | PEACE CLOSE OAKWOOD

Residential area, 30 mph. Proceed with care and caution.

VARIOUS HAZARDS | OAKWOOD STATION

Sharp right into the station, Speed humps. Be aware of narrow pavement, pedestrians may walk on the road. Keep low speed when going over speed calming humps. From Oakwood Station, turning left/Yield Stop. Be aware of vehicles approaching from the right side and give way if needed.

ROUNABOUT | TREGENNA CLOSE / CHASE ROAD

Mini roundabout, residential area, 30 mph. Watch out for speeding vehicles approaching the roundabout.

VARIOUS HAZARDS | MERRIVALE JUNC CHASE ROAD

Mini roundabout, 30 mph. Care and caution always, beware of pedestrians crossing the road in places other than designated areas, good use of mirrors required. Watch out for speeding vehicles approaching the roundabout.

HILL/GRADIENT | CHASE ROAD

Hill/gradient road in both ways, 30 mph. Slow moving vehicles, especially heavy vehicles climbing up the hill.

SCHOOL CHILDREN | CHARTERWAY / CHASE RD

Wolfson Hillel Primary School, 30 mph. Proceed with care and caution.

LOCAL HAZARDS & POINTS TO NOTE

FULL RISK ASSESSMENT VIEWABLE UPON REQUEST



ROUNDBABOUT | CHASE ROAD / WINCHMORE ROAD

The Bourne. Oval shaped roundabout. Exercise care and caution leaving ample stopping distance for sudden breaking from other motorists.

SCHOOL | WEST GROVE

West Grove Primary School, 30mph. Care and caution always, beware of pedestrians crossing the road in places other than designated areas, good use of mirrors required.

CARE AND CAUTION | SOUTHGATE STATION

From Southgate Underground (Station Parade), turn right into High Street. Care and caution and reduce your speed.

ROUNDBABOUT | HIGH STREET SOUTHGATE

Shops. Watch out for speeding vehicles approaching the roundabout.

PARKED VEHICLES | SOUTHGATE COLLEGE

Parked vehicles one side of the road, pedestrians, beware of parked vehicles on both sides. Beware of pedestrians crossing away from designated crossing areas, be ready to slow down or stop if required.

SPEED LIMIT | HIGH STREET / MEAD WAY

30 mph. Care and caution due to road layout.

VARIOUS HAZARDS | YE OLDE CHERRY TREE / HIGH ST

Arnos Grove. Shopping Centre, St Monica's Catholic Primary School, 30 mph, cyclists. Drivers should exercise caution and make good use of their offside mirrors at all times. Look out for cyclists. Beware of unpredictable volume of pedestrians in the area.

RESIDENTIAL AREA | CANON HILL / SELBORNE ROAD

30 mph. Care and caution due to road layout.

VARIOUS HAZARDS | CANON HILL / FORESTDALE

Parked vehicles on Wilmer Way, mini-roundabout, drive straight 2nd exit into Wilmer Way. Exercise caution and make good use of your offside mirrors at all times. Watch out for speeding vehicles approaching the roundabout.

LOCAL HAZARDS & POINTS TO NOTE

FULL RISK ASSESSMENT VIEWABLE UPON REQUEST



ROUNDABOUT | ARNOS GROVE STATION

Layby road, Broomfield School, Bowes Primary School, roundabout, turning left onto Friern Barnet Road, cyclists. Care and caution due to road layout. Look out for cyclists.

TIGHT TURN | WILMER ROAD / BOWES ROAD

From Wilmer Road turning right onto Bowes Road. Tight turn. Good use of mirrors and blind spots required. Reduce speed when making the turn.

PARKED VEHICLES | BOWES ROAD / RAVENSCRAIG CIRCUS

Care and caution due to road layout. Watch out for cars that are often parked in the 24-hour

PARKED VEHICLES | BOWES ROAD / BETSTYLE ROAD

Watch out for cars that are often parked in the 24-hour.

VARIOUS HAZARDS | FRIERN BARNET RD / STATION ROAD

Turning left into Station Road. Parked vehicles both sides. Look out for motorists who might be unfamiliar with the area and be ready to adjust your speed. Drivers should always exercise care and caution leaving ample stopping distance for sudden breaking from other motorists.

VARIOUS HAZARDS | STATION ROAD / WHITMORE CLOSE

Parked vehicles both sides of the road. Beware of unpredictable volume of pedestrians in the area. Watch out for cars that are often parked in the 24-hour.

VARIOUS HAZARDS | STATION ROAD / LOWER PARK ROAD

Parked vehicles both sides of the road. Beware of unpredictable volume of pedestrians in the area. Watch out for cars that are often parked in the 24-hour.

PARKED VEHICLES | HOBART CORNER / STATION ROAD

30 mph. Care and caution due to road layout. Watch out for cars that are often parked in the 24-hour. Watch your speed.

ROUNDABOUT | STATION ROAD / WARWICK ROAD

Bounds Green Road. Parked vehicles both sides of the road, 30 mph. Look out for motorists who might be unfamiliar with the area and be ready to adjust your speed. Exercise care and caution leaving ample stopping distance for sudden breaking from other motorists.

LOCAL HAZARDS & POINTS TO NOTE

FULL RISK ASSESSMENT VIEWABLE UPON REQUEST



VARIOUS HAZARDS | WARWICK RD / BOUNDS GRN S.

Parked vehicles, cycle Lane with bollards. Care and caution always. Beware of pedestrians crossing the road in places other than designated areas. Good use of mirrors required. Carriage has minimum width due to cycle scheme.

PARKED VEHICLES | PALACE ROAD / BOUNDS GREEN

Bounds Green Ambulance Station, cycle Lane with bollards. Be vigilant for emergency vehicles exiting the station and be ready to give way. Look out for pedestrians and cyclists. Carriage has minimum width due to cycle scheme.

VARIOUS HAZARDS | NIGHTINGALE ROAD

Change of speed from 30 mph to 20 mph. Cycle Lane with bollards. Be aware of pedestrians crossing the road surrounded by heavy traffic and stationary vehicles. Carriage has minimum width due to cycle scheme.

VARIOUS HAZARDS | PARK AVE / BOUNDS GREEN

20 mph, St Mary's Church. Be aware of pedestrians crossing the road where there is no crossing. Watch your speed change from 30 mph to 20 mph.

PEDESTRIANS | WOOD GREEN / HARINGEY CIVIC CTR

20 mph. Look out for pedestrians.

BUSY SHOPPING AREA | WOOD GREEN STATION

20 mph, very busy area with mall, shops, cinema. Look out for cyclists. Be aware of pedestrians crossing the road surrounded by heavy traffic and stationary vehicles.

VARIOUS HAZARDS | STATION ROAD / LORDSHIP LANE

Wood Green junction. 20 mph. Very busy area with mall, shops, cyclists. Proceed with care and caution particularly at weekends due to heavy pedestrian movement. Look out for cyclists.

CARE AND CAUTION | BRAMPTON PARK ROAD / HIGH ST

20 mph, very busy area. Beware of pedestrians crossing away from designated crossing areas and be ready to slow down or stop if required.

VARIOUS HAZARDS | WOOD GREEN SHOPPING CENTRE

High Street, 20 mph, very busy area with shops. Beware of pedestrians crossing away from designated crossing areas, be ready to slow down or stop.

LOCAL HAZARDS & POINTS TO NOTE

FULL RISK ASSESSMENT VIEWABLE UPON REQUEST



VARIOUS HAZARDS | WOOD GREEN ARRIVA GARAGE

Wood Green Crown Court. Bus movement leaving/entering depot. Cycle lane with bollards. Be aware of pedestrians crossing the road surrounded by heavy stationary traffic and parked vehicles. Be ready to slow down or stop if required for buses leaving or entering the garage. Carriage has minimum width due to cycle scheme.

CYCLISTS | WOOD GREEN STATION

Cycle lane with bollards, 20 mph. Watch your speed. Carriage has minimum width due to cycle scheme.

VOLUME OF PEDESTRIANS | COLERAINE ROAD

20 mph, very busy area with shops. Watch your speed. Carriage has minimum width due to cycle scheme. Look out for shoppers.

20 MPH ZONE | TURNPIKE LANE STATION

20 mph, shops. Good use of mirrors and blind spots required.

RIGHT TURN | TURNPIKE LANE JUNC GREEN LANE

Right turn at the lights. Blind spots. Good use of mirrors required.

VOLUME OF PEDESTRIANS | WOOD GREEN HIGH ROAD

Very busy area specially at night, Hollywood Vue Cinema, 20 mph, cyclists. Beware of pedestrians crossing away from designated crossing areas and be ready to slow down or stop if required.

CARE AND CAUTION | TURNPIKE LANE / WIGHTMAN ROAD

20 mph, cycle lane with bollards. Care and caution at all times, beware of pedestrians crossing the road in places other than designated areas, good use of mirrors required. Carriage has minimum width due to cycle scheme.

LEFT TURN | TURNPIKE LANE JUNC HIGH STREET

Left turn into one-way street. Tottenham Lane. Care and caution and be ready to wait until vehicles in front have cleared the path before proceeding.

VARIOUS HAZARDS | HORNSEY STATION / TURNPIKE LANE

Underground Station, turn right onto Turnpike Lane. Drivers should always exercise care and caution leaving ample stopping distance for sudden breaking from other motorists.

LOCAL HAZARDS & POINTS TO NOTE

FULL RISK ASSESSMENT VIEWABLE UPON REQUEST



ONE-WAY SYSTEM | TOTTENHAM LANE

Care and caution.

CONTRAFLOW TRAFFIC | TOTTENHAM LANE / CHURCH LN

Contraflow traffic, bus filter lane, 20 mph, parked vehicles Care and caution. Watch your speed amongst parked vehicles.

ONE-WAY SYSTEM | CHURCH LANE

Care and caution.

VARIOUS HAZARDS | TOTTENHAM LANE

Hornsey Police Station. 20 mph. Proceed with care and caution particularly at weekends due to heavy pedestrian movement using the station. Give way to emergency law vehicles.

VARIOUS | TOTTENHAM LN JUNC FERNE PARK RD

Hornsey School for Girls, road merges from a one-way street into a two-way street, roundabout. Be ready to wait until vehicles in front have cleared the path before proceeding. Care and caution particularly at weekends due to heavy pedestrian movement. Reduce speed on speed humps.

VARIOUS HAZARDS | CROUCH END BROADWAY / PARK RD

30 mph, parked vehicles, loading bays, shops. Large volume of pedestrians in the bus station especially weekend evenings. Proceed with caution and obey the speed limit in place. Beware of bus movement and other vehicles.

20 MPH ZONE | BROADWAY PARADE

Care and caution, especially in the evenings.

VARIOUS HAZARDS | FALCONER WALK / EDISON ROAD

Crouch End Hill. 30 mph, St Peter in Chains Church, Strout Green, cycle lane with bollards. Watch your speed. Beware of cyclists and pedestrians.

CYCLISTS | CROUCH END HILL / HORNSEY LANE

Cyclists. Speed reduction to 20 mph. Look out for cyclists.

CYCLISTS | CROUCH END HILL / HORNSEY RISE

20 mph, cyclists, road gradient. Be aware of slow-moving vehicles struggling up the road. Look out for cyclists.

LOCAL HAZARDS & POINTS TO NOTE

FULL RISK ASSESSMENT VIEWABLE UPON REQUEST



TURNING RIGHT | HORNSEY ROAD / HORNSEY RISE

20 mph, cyclists. Watch you speed.

CYCLISTS | TOLLINGTON PARK

20 mph. Watch you speed. Look out for cyclists.

BUSY PEDESTRIAN AREA | SEVEN SISTERS ROAD

20 mph, cyclists, parked vehicles both ways. Care and caution at all times. Beware of pedestrians crossing the road in places other than designated areas, good use of mirrors required. Look out for cyclists.

BUSY PEDESTRIAN AREA | SOBELL CENTRE

Speed change from 20 mph to 30 mph, pedestrians. Watch you speed. Beware of pedestrians crossing away from designated crossing areas, be ready to slow down or stop if required. Speed change from 20 mph to 30 mph.

ONE-WAY STREET | HOLLOWAY RD / TOLLINGTON ROAD

Care and caution. Watch you speed.

RIGHT TURN | TOLLINGTON ROAD JUNC HORNSEY ROAD

Turn right onto Tollington Road. Watch you speed when turning right.

VARIOUS HAZARDS | PARKHURST RD / HOLLOWAY ROAD

Nags Head. One-way street. Look out for motorists who might be unfamiliar with the area and be ready to adjust your speed. Exercise care and caution leaving ample stopping distance for sudden braking from other motorists.

PEDESTRIANS | MARKET ESTATE ROAD / CAMDEN ROAD

Beware of unpredictable volume of pedestrians in the area.

CYCLISTS | CALEDONIAN ROAD / CAMDEN ROAD

Care and caution due to road layout. Look out for cyclists.

VARIOUS HAZARDS | CHAMBERS ROAD

Speeding vehicles, one-way street, pedestrians and cyclists. 30 mph. Look out for motorists who might be unfamiliar with the area and be ready to adjust your speed. Exercise care and caution, leaving ample stopping distance for sudden breaking from other motorists.

LOCAL HAZARDS & POINTS TO NOTE

FULL RISK ASSESSMENT VIEWABLE UPON REQUEST



CYCLISTS | CALEDONIAN ROAD / HILLMARTON RD

Care and caution due to road layout. Look out for cyclists.

VOLUME OF PEDESTRIANS | CAMDEN ROAD

City and Islington College – Centre for Business, Arts and Technology. Cyclists. Care and caution always, beware of pedestrians crossing the road in places other than designated areas, good use of mirrors required.

CYCLISTS | FREEGROVE ROAD

20 mph speed limit, one-way street, pedestrians and cyclists. Always exercise care and caution, leaving ample stopping distance for sudden braking from other motorists. Look out for cyclists.

PARKED VEHICLES | HOLLOWAY DELIVERY OFFICE

Parked vehicles on both sides. Be aware of pedestrians crossing the road surrounded by heavy traffic and parked vehicles.

PARKED VEHICLES | CALEDONIAN ROAD STATION

Be aware of pedestrians crossing the road surrounded by heavy traffic.

VARIOUS HAZARDS | H M PRISON PENTONVILLE

Look out for pedestrians and cyclists. Be ready to stop for enforcement vehicles and any other emergency vehicles.

CYCLISTS | CALEDONIAN ROAD AND BARNSBURY STN

20 mph. Caledonian Park. Look out for cyclists. Be aware of pedestrians crossing the road surrounded by heavy traffic and parked vehicles.

BUSY PEDESTRIAN AREA | STORY STREET

Shops, pedestrians. Proceed with care and caution particularly at weekends due to heavy pedestrian movement. Look out for cyclists.

VARIOUS HAZARDS | CALEDONIAN RD / COPENHAGEN ST

20 mph speed limit, pedestrians. Good use of mirrors and blind spots checks required. Look out for cyclists.

PARKED VEHICLES | CARNEGIE STREET

Parked vehicles both sides. Beware of pedestrians crossing away from designated crossing areas, be ready to slow down or stop if required. Beware of cyclists.

LOCAL HAZARDS & POINTS TO NOTE

FULL RISK ASSESSMENT VIEWABLE UPON REQUEST



PEDESTRIANS AND CYCLISTS | KILLICK STREET

Care and caution always, beware of pedestrians crossing the road in places other than designated areas, good use of mirrors required.

VARIOUS | WHARFDALE RD / LONDON CANAL MUSEUM

One-way street on York Way, pedestrians and cyclists. Exercise care and caution leaving ample stopping distance for sudden braking from other motorists.

CYCLISTS | KING'S CROSS STATION / PENTONVILLE ROAD

Cyclists. Beware of unpredictable volume of pedestrians in the area.

CYCLISTS | KING'S CROSS STATION / YORK WAY

Very sharp turn onto York Way. Care and caution and be ready to wait until vehicles in front have cleared the path before proceeding.

CYCLISTS | KING'S CROSS STATION

20 mph. Be aware of a large volume of pedestrians in the bus station especially weekend evenings. Proceed with caution and obey the speed limit in place. Beware of bus movement and other vehicles. Look out for cyclists.

CYCLISTS | ST PANCRAS INTERNATIONAL STATION

20 mph. Watch you speed. Beware of cyclists and pedestrians.

LOW TREES AND PEDESTRIANS | BRITISH LIBRARY

Cyclists. Caution needs to be taken at and beware of overhanging trees.

CYCLISTS | EUSTON STATION

20 mph. Be aware of a large volume of pedestrians in the bus station especially weekend evenings. Proceed with caution and obey the speed limit in place. Beware of bus movement and other vehicles. Look out for cyclists

CYCLISTS | UPPER WOBURN PLACE

20 mph speed limit. Watch you speed. Beware of cyclists and pedestrians.

VARIOUS HAZARDS | UPPER WOBURN PLACE / EUSTON RD

No right turn from Woburn Place onto Euston Road. 20 mph. Pay particular attention to those that may be unsteady of their feet. Allow time for them to sit down before moving off. Pay particular attention to intending passengers who may be standing too close to the kerb.

LOCAL HAZARDS & POINTS TO NOTE

FULL RISK ASSESSMENT VIEWABLE UPON REQUEST



VOLUME OF PEDESTRIANS | TAVISTOCK SQUARE

University College London, cyclists. Care and caution. Beware of pedestrians crossing the road in places other than designated areas, good use of mirrors.

BUSY PEDESTRIAN AREA | RUSSELL SQUARE / CHINA CITY

20 mph speed limit, volume of pedestrians, picnic or lunch area, cyclists. Watch you speed. Beware of pedestrians crossing away from designated crossing areas, be ready to slow down or stop if required.

VOLUME OF PEDESTRIANS | RUSSELL SQUARE STATION

20 mph, volume of pedestrians. Be aware of a large volume of pedestrians in the bus station especially weekend evenings. Proceed with caution and obey the speed limit in place. Beware of bus movement and other vehicles.

VOLUME OF PEDESTRIANS | SOUTHAMPTON ROW

20 mph speed limit, pedestrians. Good use of mirrors and blind spots required. Look out for cyclists.

LOW TREES | SOUTHAMPTON ROW / THEOBALDS ROAD

20 mph speed limit, pedestrians, cyclists. Caution needs to be taken at and beware of overhanging trees.

LOW TREES | KINGSWAY / HOLBORN STATION

20 mph, pedestrians, cyclists. Caution. Beware of overhanging trees.

CYCLISTS | KINGSWAY A400

Foreign coaches alighting passengers into the carriageway. Cycle lane. Exercise extreme care and caution when passing parked coaches and cyclists.

LOW TREES | KINGSWAY A4200

Drivers must maintain reasonable distance from the kerb to avoid overhanging trees. Note that sections of this road have a height restriction of 8.3 feet (2.5m) and should not be used under any circumstances. Any tree strikes at this, or any location must be reported immediately to NMCC via the Code Red facility and reported to iBus controllers.

VOLUME OF PEDESTRIANS | SAVOY STREET

Shops, 20 mph speed limit. Care and caution with pedestrians facing away from you. Look out for cyclists.

LOCAL HAZARDS & POINTS TO NOTE

FULL RISK ASSESSMENT VIEWABLE UPON REQUEST



VARIOUS HAZARDS | ALDWYCH / DRURY LANE

20 mph. There are a lot of vehicles often cutting into pick up or drop off passengers. Care and caution with pedestrian facing away from you. Look out for cyclists. Caution needs to be taken at and beware of overhanging trees.

BUSY PEDESTRIAN AREA | ALDWYCH / KINGSWAY

London School of Economics and Political Science, Strand Underpass. 20 mph. This road is always busy. Taxis stopping without warning, tourists and pedestrians crossing the road and/or stepping off the pavement at various points. Keep especially alert and make full use of your mirrors. Be especially careful if you see a pedestrian facing away from you close to the edge of the kerb as you approach. Look out for cyclists.

VOLUME OF PEDESTRIANS | BEDFORD STREET

Shops, 20 mph speed limit. Be careful if you see a pedestrian facing away from you close to the edge of the kerb as you approach. Look out for cyclists.

TWO-WAY SYSTEM | ALDWYCH

New road layout, collision possible. Look out for pedestrians, e-Scooters, cyclists, and slow-moving traffic. Keep out from the kerb due to low trees. Motorists may not be familiar with the new two-way traffic system.

VOLUME OF PEDESTRIANS | CHARING CROSS

National Portrait Gallery, theatres, shops, pedestrians, cyclists. In the evening and weekends be especially careful if you see a pedestrian facing away from you close to the edge of the kerb as you approach. Look out for cyclists.

VOLUME OF PEDESTRIANS | MELBOURNE PLACE

Look out for pedestrians, e-Scooters and cyclists.

VARIOUS HAZARDS | TRAFALGAR SQUARE

Charing Cross Station, museums, tourists. Be always aware of cyclists. People using self-hire bikes may be inexperienced and have little road experience.

VARIOUS HAZARDS | NORTHUMBERLAND AVE

From Strand, do not left turn into Northumberland Avenue. At Trafalgar Square roundabout, straight onto Whitehall and follow line of route. Volume of pedestrians. Many hotels, theatres and demonstrations along the Strand, high volumes of tourists, pedestrians, care and caution.

OTHER INFORMATION

CODES AND EMERGENCY RADIO PROCEDURES

REMAIN CALM:
GIVE ACCURATE
INFORMATION.
WE'RE HERE
TO ASSIST!

ROUTE N91 | CURTAILMENT ABBREVIATIONS

CFS	Cockfosters Station	OS	Oakwood Station
SS	Southgate Station	AGS	Arnos Grove Station
WGS	Wood Green Station	TPL	Turnpike Lane Station
CE	Crouch End	HCR	Holloway, Caledonian Rd
KX	King's Cross, York Way	RS	Russell Square
ALD	Aldwych, East Arm	TS	Trafalgar Square

FACILITIES | THROUGHOUT THE ROUTE

Trafalgar Square. XXXXXXXXXX

If you urgently need to use a facility, please inform iBus immediately.

CODE RED | EMERGENCY RADIO PROCEDURE

If you require the Emergency Services to attend your vehicle (for example in the event of passenger injury, assault or major RTA), you should contact CentreComm using the radio's Code Red facility. To call CentreComm, **hold down the Code Red button on your vehicle's radio for at least 3 seconds** until you hear a ringing tone to indicate that your call has been connected. Hold down the foot switch in the cab when you are speaking, and end what you have to say with the word "over" to indicate that you expect a response, or "over and out" if this is the end of your communication. Release the foot switch when you are not speaking. Remember to speak slowly and clearly. Note that you will usually receive a radio call from your depot shortly after you make a Code Red call. *You should not use the radio whilst the vehicle is in motion.*

CODE
GREEN

Call your garage for non-emergency, mechanical defects, help or advice

CODE
BLUE

Call CentreComm for non-emergency, incident reporting or diversions

CODE
RED

Call CentreComm for emergency services, passenger injury or assault